











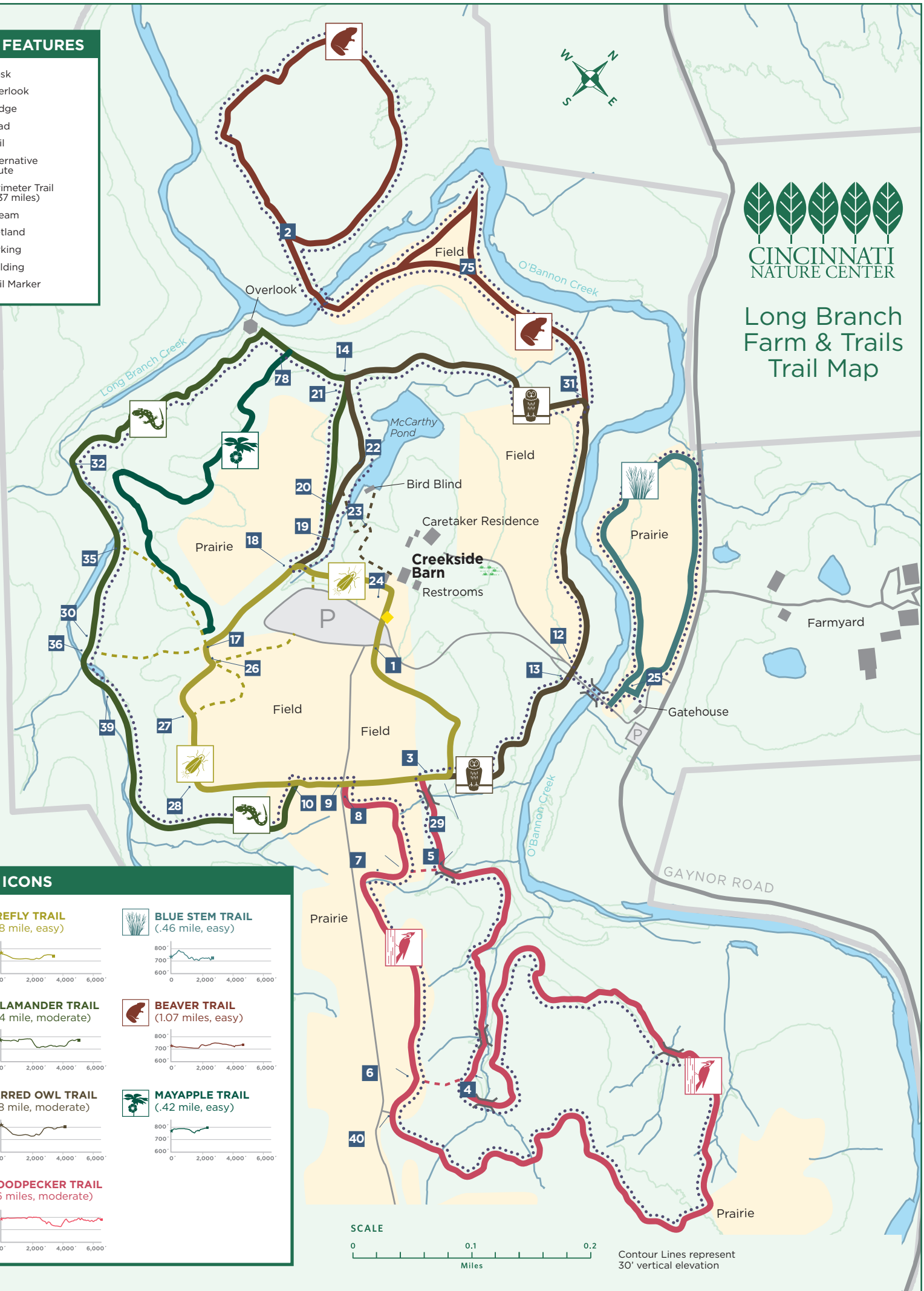


### TRAIL FEATURES

-  Kiosk
-  Overlook
-  Bridge
-  Road
-  Trail
-  Alternative Route
-  Perimeter Trail (5.37 miles)
-  Stream
-  Wetland
-  Parking
-  Building
-  Trail Marker



## Long Branch Farm & Trails Trail Map



### TRAIL ICONS



### SCALE



Contour Lines represent 30' vertical elevation